

# Rattlesnake Wilderness 2006 Weed Inventory








## Point Symbols

### Species, Infestation size, Cover class

- |   |   |
|---|---|
| ◇ Bull Thistle, <.01 acre, Low 0-5.0%               | ★ Oxeye daisy, .1 - 1.0 acre, Low 0-5.0%              |
| ◇ Bull Thistle, .01 - .1 acre, Low 0-5.0%           | ★ Oxeye daisy, 1 - 5 acres, Low 0-5.0%                |
| ◇ Bull Thistle, .1 - 1.0 acre, Low 0-5.0%           | ▲ St. Johnswort/goatwd, <.01 acre, Low 0-5.0%         |
| ◇ Bull Thistle, 1 - 5 acres, Low 0-5.0%             | ▲ St. Johnswort/goatwd, <.01 acre, High 26+%          |
| ▲ Canada thistle, .01 - .1 acre, Moderate 5.0-25.0% | ▲ St. Johnswort/goatwd, .01 - .1 acre, Low 0-5.0%     |
| △ Canada thistle, <.01 acre, Low 0-5.0%             | ○ Spotted knapweed, <.01 acre, Low 0-5.0%             |
| ▲ Canada thistle, <.01 acre, Moderate 5.0-25.0%     | ● Spotted knapweed, <.01 acre, High 26+%              |
| ▲ Canada thistle, <.01 acre, High 26+%              | ○ Spotted knapweed, .01 - .1 acre, Low 0-5.0%         |
| △ Canada thistle, .01 - .1 acre, Low 0-5.0%         | ● Spotted knapweed, .01 - .1 acre, Moderate 5.0-25.0% |
| ▲ Canada thistle, .01 - .1 acre, High 26+%          | ○ Spotted knapweed, .1 - 1.0 acre, Low 0-5.0%         |
| △ Canada thistle, .1 - 1.0 acre, Low 0-5.0%         | ● Spotted knapweed, .1 - 1.0 acre, Moderate 5.0-25.0% |
| ▲ Canada thistle, .1 - 1.0 acre, Moderate 5.0-25.0% | ○ Spotted knapweed, 1 - 5 acres, Low 0-5.0%           |
| △ Canada thistle, 1 - 5 acres, Low 0-5.0%           | ⊕ Sulfur cinquefoil, <.01 acre, Low 0-5.0%            |
| ✚ Common mullein, <.01 acre, Low 0-5.0%             | ⊕ Sulfur cinquefoil, <.01 acre, Moderate 5.0-25.0%    |
| ✚ Common mullein, .01 - .1 acre, Low 0-5.0%         | ⊕ Sulfur cinquefoil, .01 - .1 acre, Low 0-5.0%        |
| ✚ Common mullein, .1 - 1.0 acre, Low 0-5.0%         | ⚡ Tall Buttercup, <.01 acre, Low 0-5.0%               |
| ✚ Common mullein, 1 - 5 acres, Low 0-5.0%           | ⚡ Tall Buttercup, .01 - .1 acre, Low 0-5.0%           |
| 🚩 Common tansy, <.01 acre, Low 0-5.0%               |   |
| 🚩 Common tansy, <.01 acre, Moderate 5.0-25.0%       |   |
| 🚩 Common tansy, <.01 acre, High 26+%                |   |
| ⊕ Dalmatian toadflax, <.01 acre, Low 0-5.0%         |   |
| ○ Houndstongue, <.01 acre, Low 0-5.0%               |   |
| ● Houndstongue, <.01 acre, Moderate 5.0-25.0%       |   |
| ○ Houndstongue, .01 - .1 acre, Low 0-5.0%           |   |
| ⊕ Meadow hawkweed, <.01 acre, Low 0-5.0%            |   |
| ◇ Musk thistle, .1 - 1.0 acre, Low 0-5.0%           |   |
| ★ Oxeye daisy, <.01 acre, Low 0-5.0%                |   |
| ★ Oxeye daisy, .01 - .1 acre, Low 0-5.0%            |   |
| ★ Oxeye daisy, .01 - .1 acre, Moderate 5.0-25.0%    |   |

## Polygon Symbols

### Species, CoverClass

- |   |                                |
|---|--------------------------------|
|  | Canada thistle, Low 0-5%       |
|  | Canada thistle, Moderate 5-25% |
|  | Common tansy, Low 0-5%         |
|  | Oxeye daisy, Low 0-5%          |
|  | Spotted knapweed, Low 0-5%     |
|  | Sulfur cinquefoil, Low 0-5%    |
|  | Route Traveled                 |